

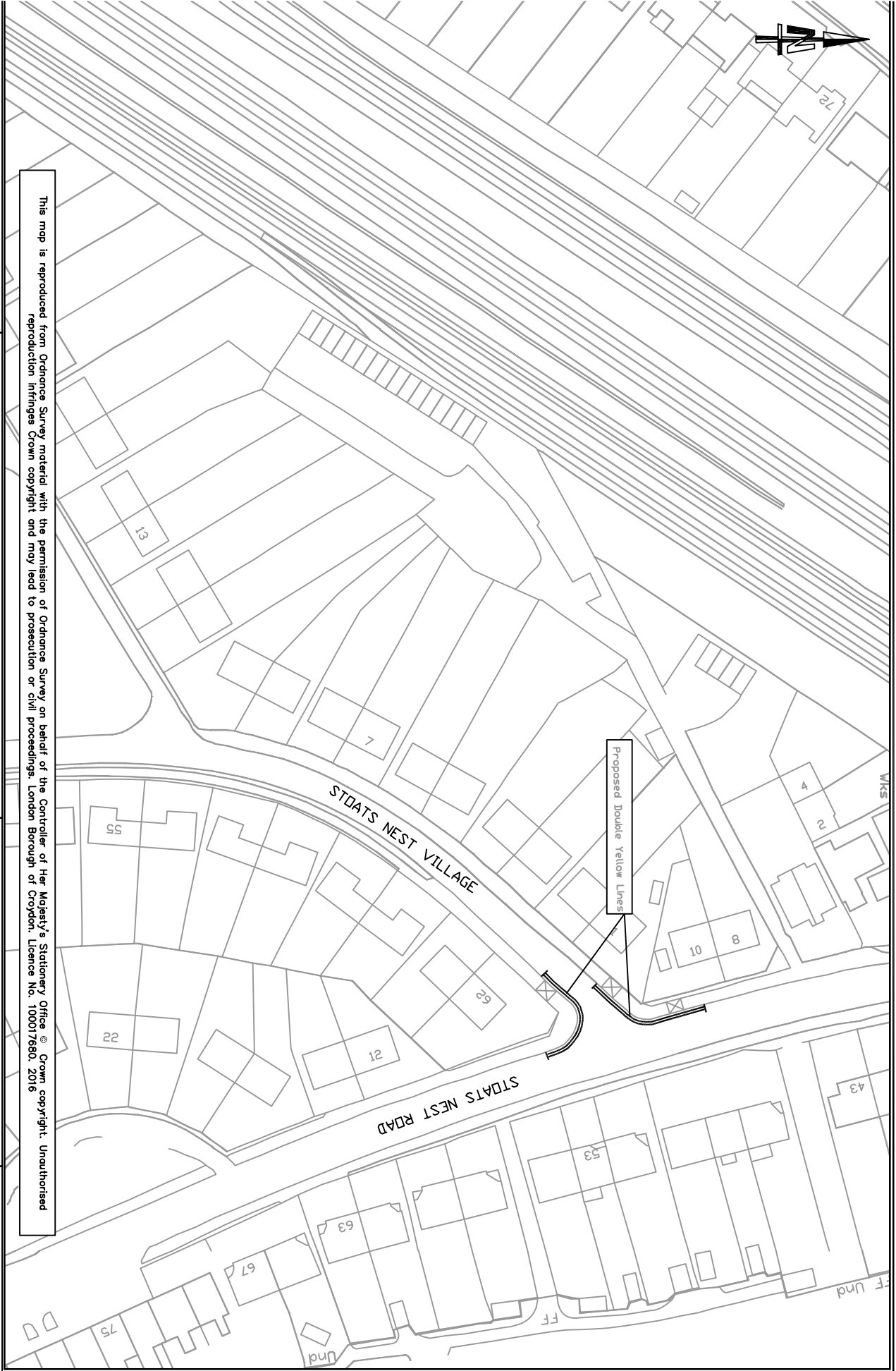
This map is reproduced from Ordnance Survey material with the permission of Ordnance Survey on behalf of the Controller of Her Majesty's Stationery Office. © Crown copyright. Unauthorised reproduction infringes Crown copyright and may lead to prosecution or civil proceedings. London Borough of Croydon, Licence No. 100017680, 2016

JOB NAME		DRAWING NO	
BEDDINGTON FARM ROAD		PD-297a	

DRAWING TITLE		PLACE DEPARTMENT	
PROPOSED WAITING RESTRICTIONS		STREETS DIVISION	
ALONG BEDDINGTON FARM ROAD		DIRECTOR - STEVE ILES	

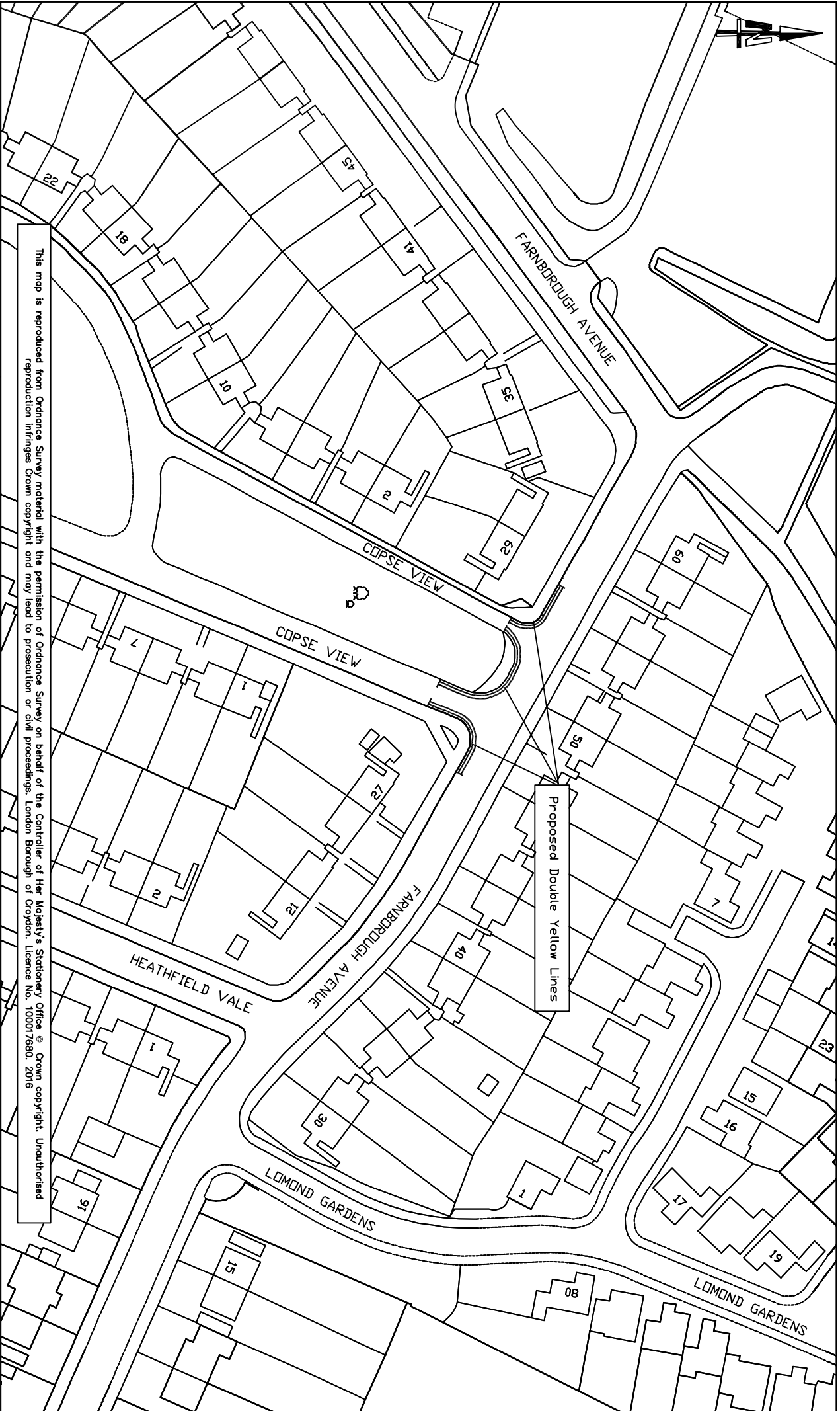
DESIGNER	VERIFIED	SCALE AT A4	DATE	HIGHWAY IMPROVEMENTS	REVISION
HW	DJW	1:2000	March 2016		

NOTES



This map is reproduced from Ordnance Survey material with the permission of Ordnance Survey on behalf of the Controller of Her Majesty's Stationery Office © Crown copyright. Unauthorised reproduction infringes Crown copyright and may lead to prosecution or civil proceedings. London Borough of Croydon. Licence No. 100017680. 2016

JOB NAME		DRAWING NO		REVISION
STOATS NEST VILLAGE		PD-297b		-
DRAWING TITLE				
PROPOSED DOUBLE YELLOW LINES AT THE JUNCTION OF				
STOATS NEST VILLAGE WITH STOATS NEST ROAD				
DESIGNER	VERIFIED	SCALE AT/A4	DATE	
HW	DJW	1:1000	March 2016	
PLACE DEPARTMENT		HIGHWAY IMPROVEMENTS		
STREETS DIVISION		DIRECTOR - STEVE ILES		



This map is reproduced from Ordnance Survey material with the permission of Ordnance Survey on behalf of the Controller of Her Majesty's Stationary Office © Crown copyright. Unauthorised reproduction infringes Crown copyright and may lead to prosecution or civil proceedings. London Borough of Croydon. Licence No. 100017680. 2016

NOTES

JOB NAME

FARNBOROUGH AVENUE

DRAWING TITLE

PROPOSED DOUBLE YELLOW LINES AT THE JUNCTION OF FARNBOROUGH AVENUE WITH COPSE VIEW

PLACE DEPARTMENT
STREETS DIVISION
DIRECTOR - STEVE ILES

DRAWING NO

PD-297c

REVISION

-

DESIGNER

HW

VERIFIED

DJW

SCALE AT/A4

1:1000

DATE

March 2016

HIGHWAY IMPROVEMENTS

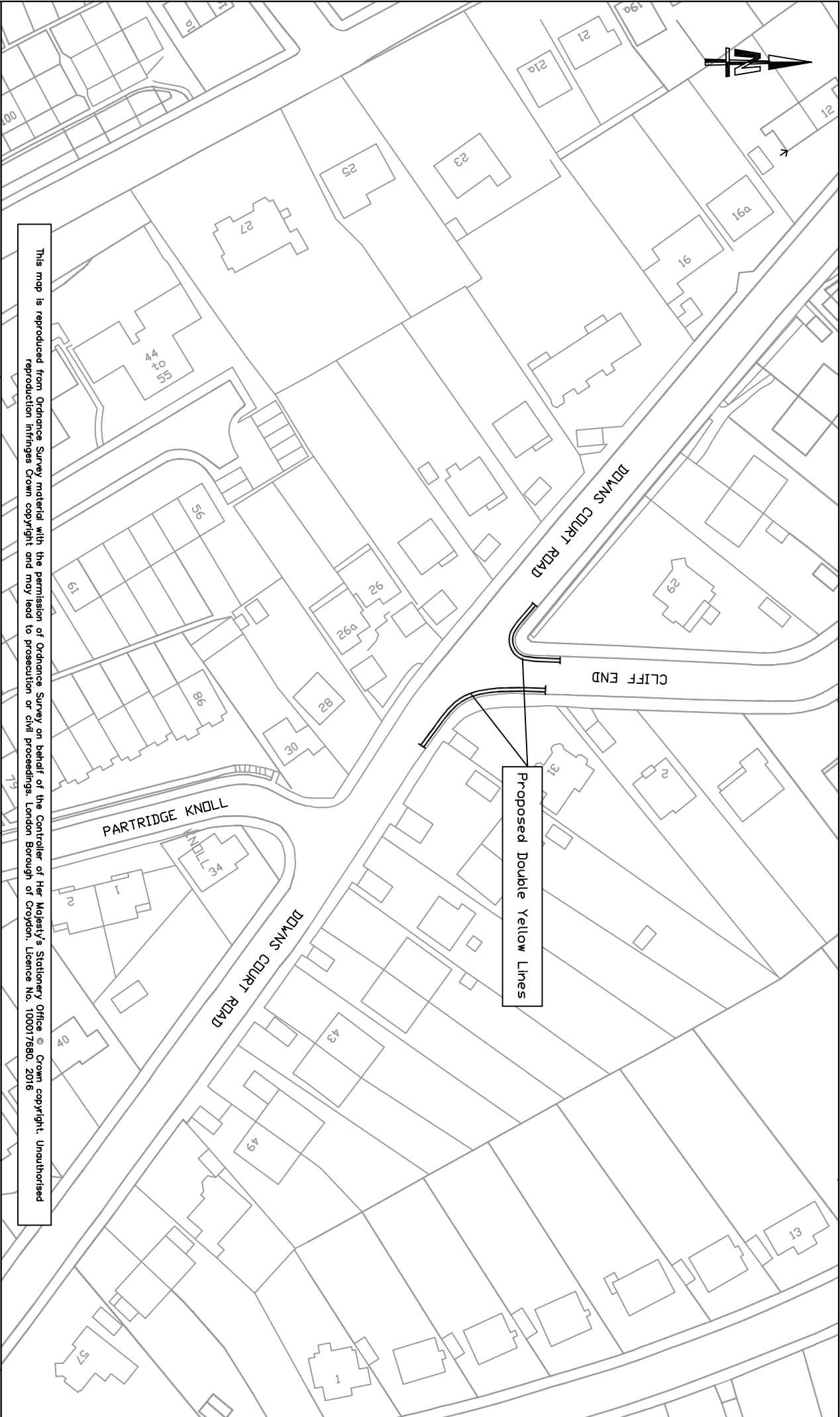


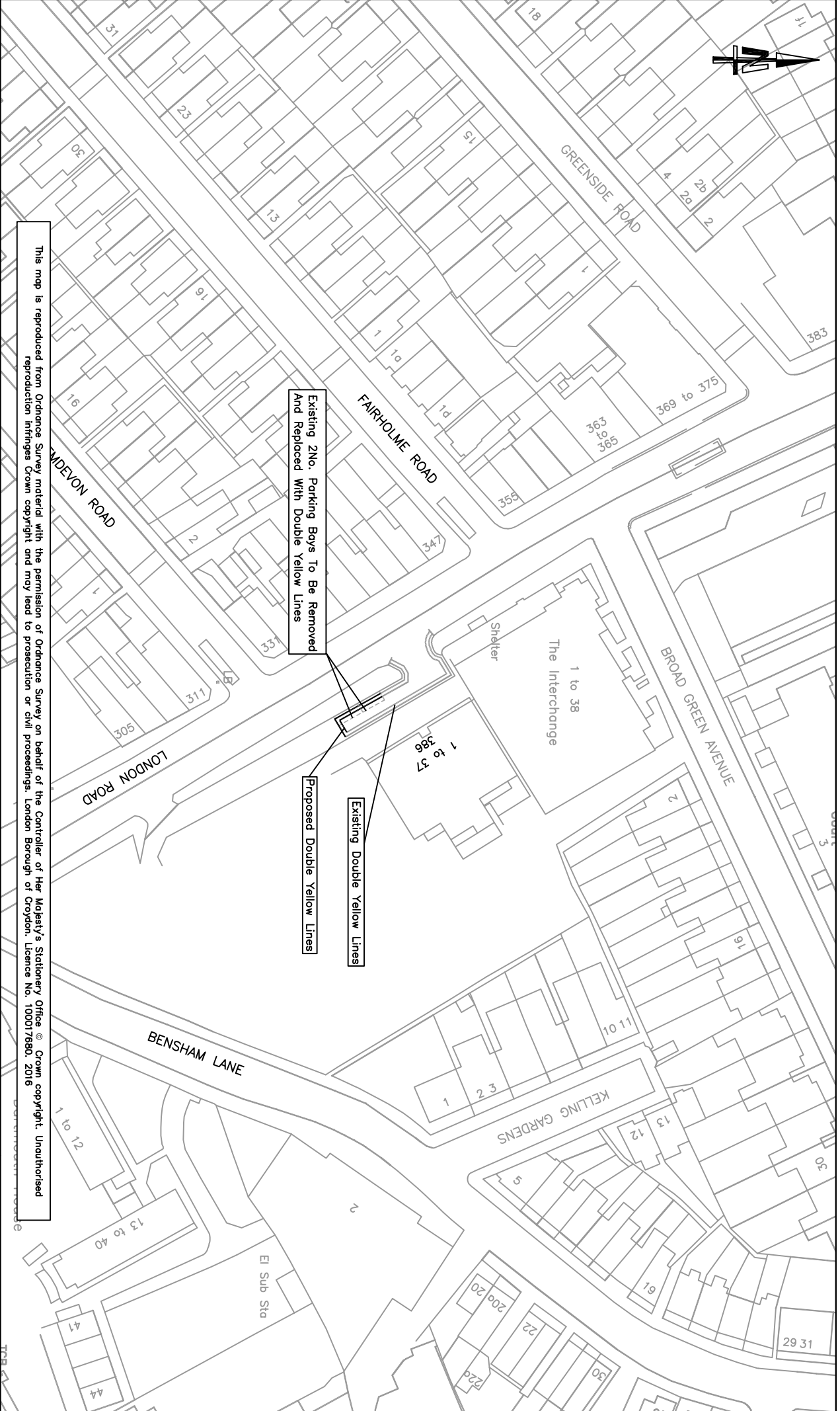
This map is reproduced from Ordnance Survey material with the permission of Ordnance Survey on behalf of the Controller of Her Majesty's Stationery Office © Crown copyright. Unauthorised reproduction infringes Crown copyright and may lead to prosecution or civil proceedings. London Borough of Croydon. Licence No. 100017880. 2016

NOTES

JOB NAME			
BROADCOTE JUNCTION WITH TEDDER ROAD			
DRAWING TITLE			
PROPOSED DOUBLE YELLOW LINES AT THE JUNCTION OF BROADCOTE WITH TEDDER RD			
DESIGNER	VERIFIED	SCALE AT A4	DATE
HW	DJW	1:1000	March 2016

PLACE DEPARTMENT		DRAWING NO.
STREETS DIVISION		
DIRECTOR - STEVE LILES		PD-297d
HIGHWAY IMPROVEMENTS		
		REVISION
		-

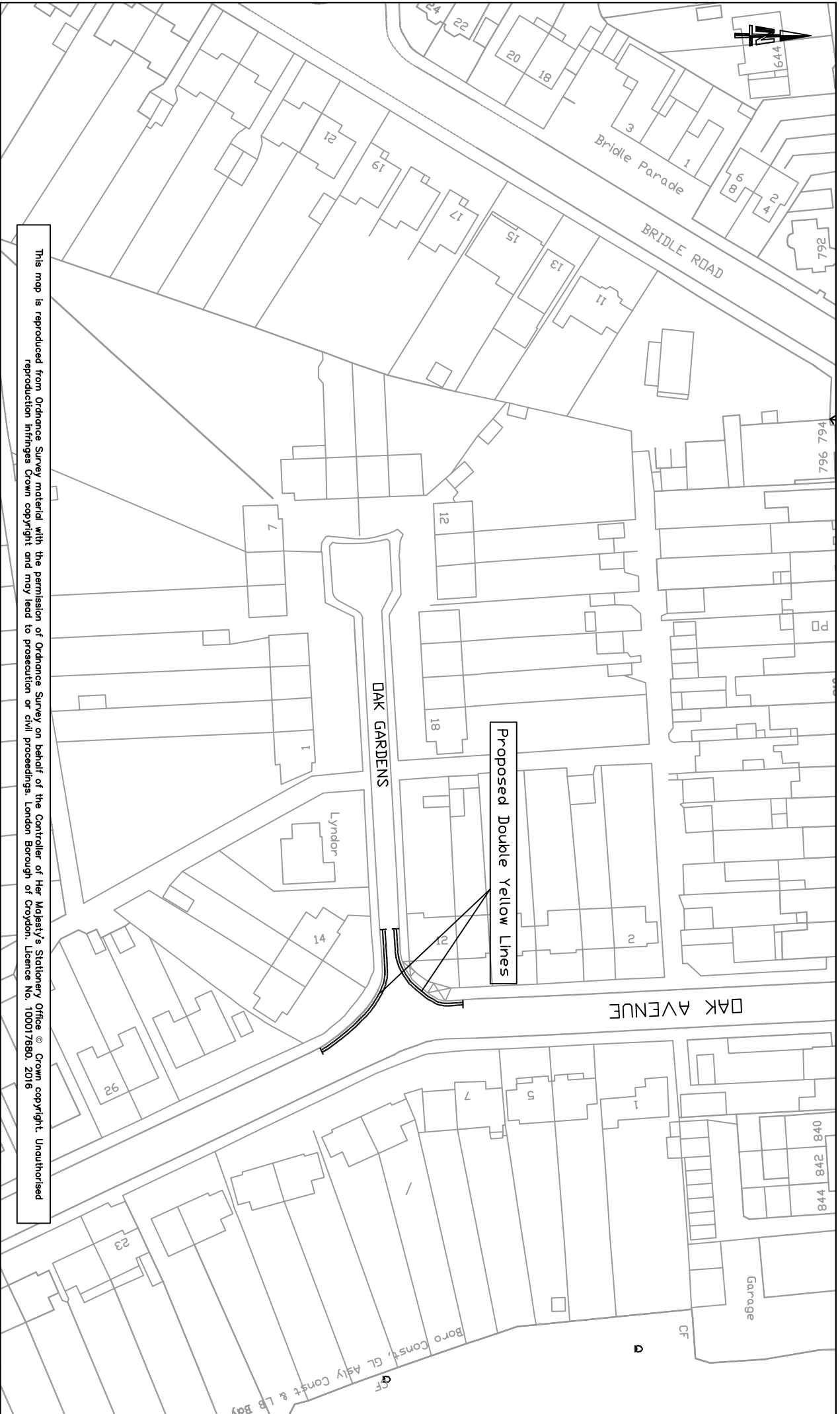




This map is reproduced from Ordnance Survey material with the permission of Ordnance Survey on behalf of the Controller of Her Majesty's Stationery Office © Crown copyright. Unauthorised reproduction infringes Crown copyright and may lead to prosecution or civil proceedings. London Borough of Croydon, Licence No. 100017680, 2016

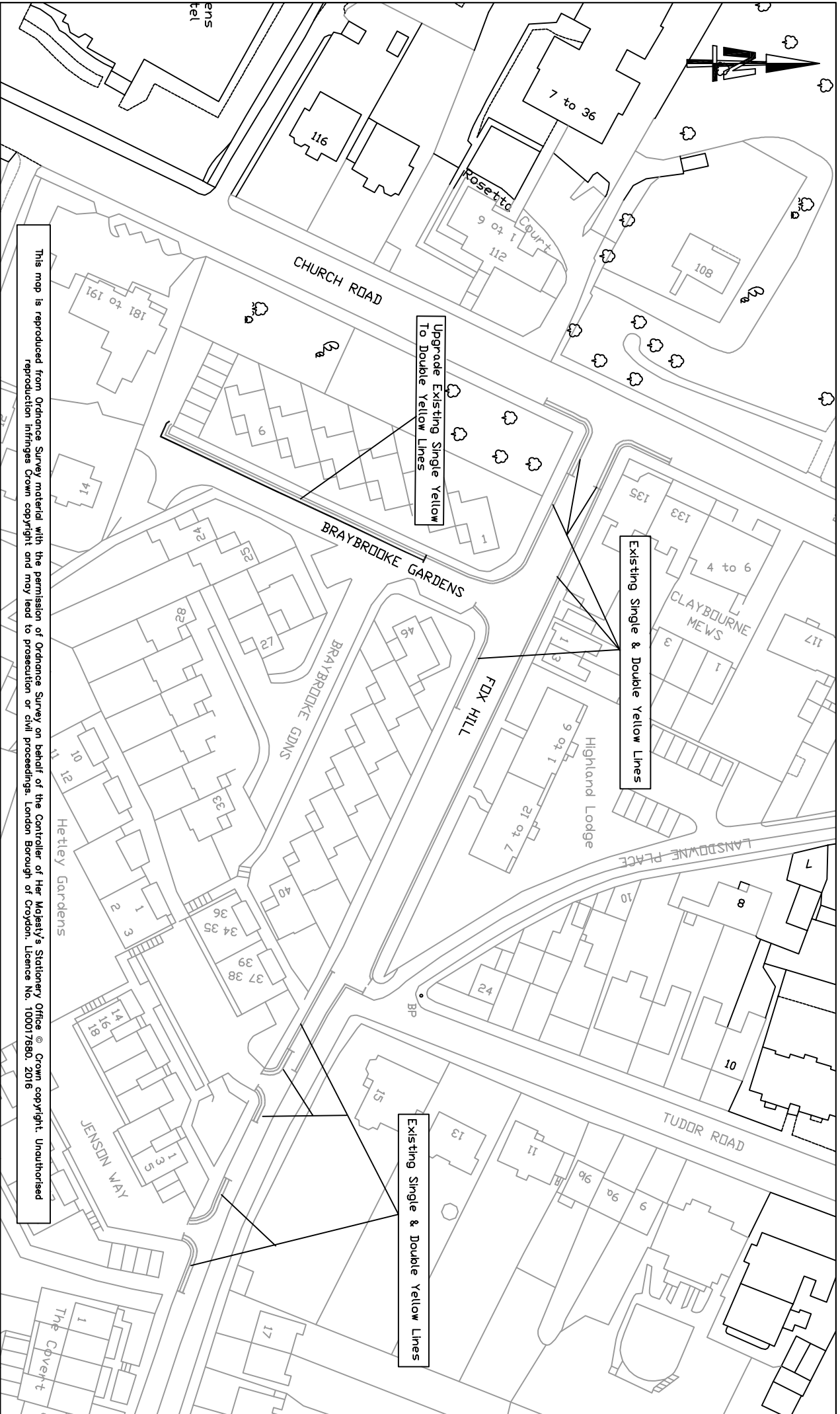
NOTES

JOB NAME		DRAWING NO	
LONDON ROAD		PD-297f	
DRAWING TITLE		REVISION	
PROPOSED WAITING RESTRICTIONS OUTSIDE 386 (1 to 37) LONDON ROAD		-	
DESIGNER	VERIFIED	SCALE AT A4	DATE
HW	DJW	1:1000	March 2016
PLACE DEPARTMENT		HIGHWAY IMPROVEMENTS	
STREETS DIVISION			
DIRECTOR - STEVE ILES			



This map is reproduced from Ordnance Survey material with the permission of Ordnance Survey on behalf of the Controller of Her Majesty's Stationery Office © Crown copyright. Unauthorised reproduction infringes Crown copyright and may lead to prosecution or civil proceedings. London Borough of Croydon, Licence No. 100017680, 2016

NOTES		JOB NAME		DRAWING NO	
		OAK GARDENS		PD-297g	
DRAWING TITLE		VERIFIED		REVISION	
PROPOSED DOUBLE YELLOW LINES AT THE JUNCTION OF OAK GARDENS WITH OAK AVENUE		D JW		-	
DESIGNER		SCALE AT A4			
HW		1:1000			
		DATE			
		March 2016			
PLACE DEPARTMENT			HIGHWAY IMPROVEMENTS		
STREETS DIVISION					
DIRECTOR - STEVE ILES					



This map is reproduced from Ordnance Survey material with the permission of Ordnance Survey on behalf of the Controller of Her Majesty's Stationery Office © Crown copyright. Unauthorised reproduction infringes Crown copyright and may lead to prosecution or civil proceedings. London Borough of Croydon, Licence No. 100017680, 2016

NOTES	
JOB NAME	BRAYBROOKE GARDENS
DRAWING NO	PD-297h
REVISION	-

PROPOSED WAITING RESTRICTIONS IN BRAYBROOKE GARDENS

PLACE DEPARTMENT
STREETS DIVISION
DIRECTOR - STEVE ILES

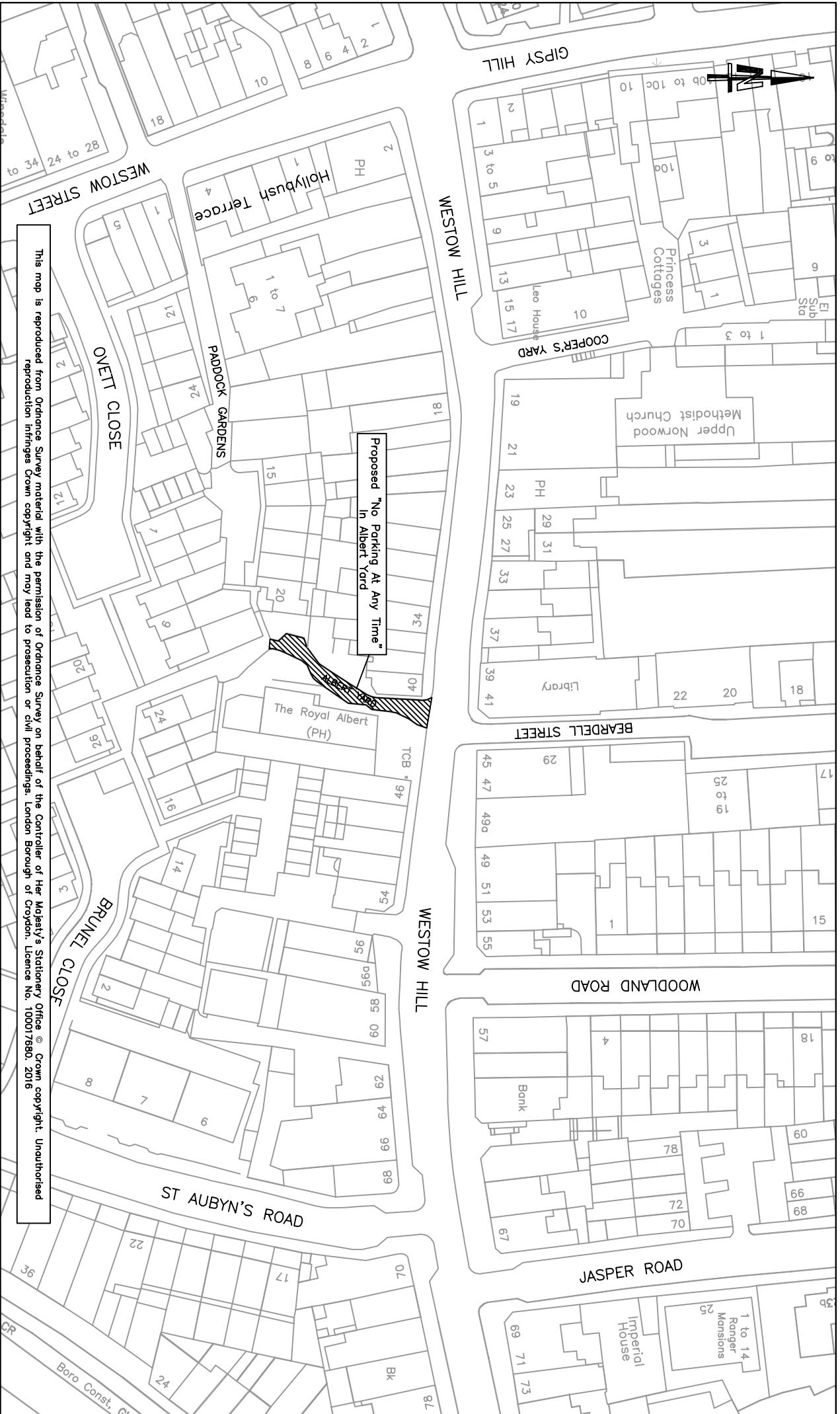
DESIGNER
HW

HIGHWAY IMPROVEMENTS

VERIFIED
DJW

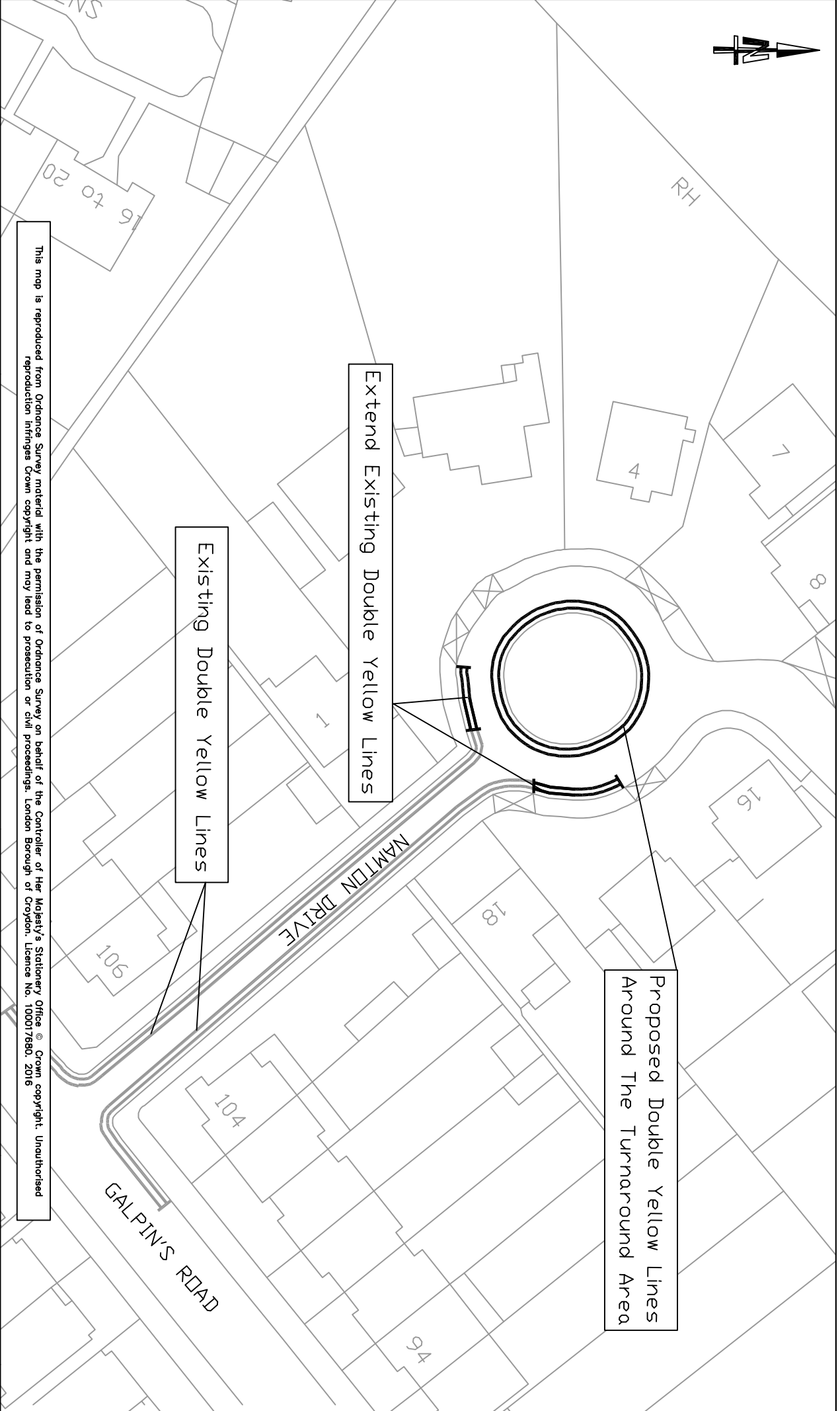
SCALE AT A4
1:1000

DATE
March 2016



This map is reproduced from Ordnance Survey material with the permission of Ordnance Survey on behalf of the Controller of Her Majesty's Stationery Office © Crown copyright. Unauthorised reproduction infringes Crown copyright and may lead to prosecution or civil proceedings. London Borough of Croxson, Licence No. 100017680, 2016

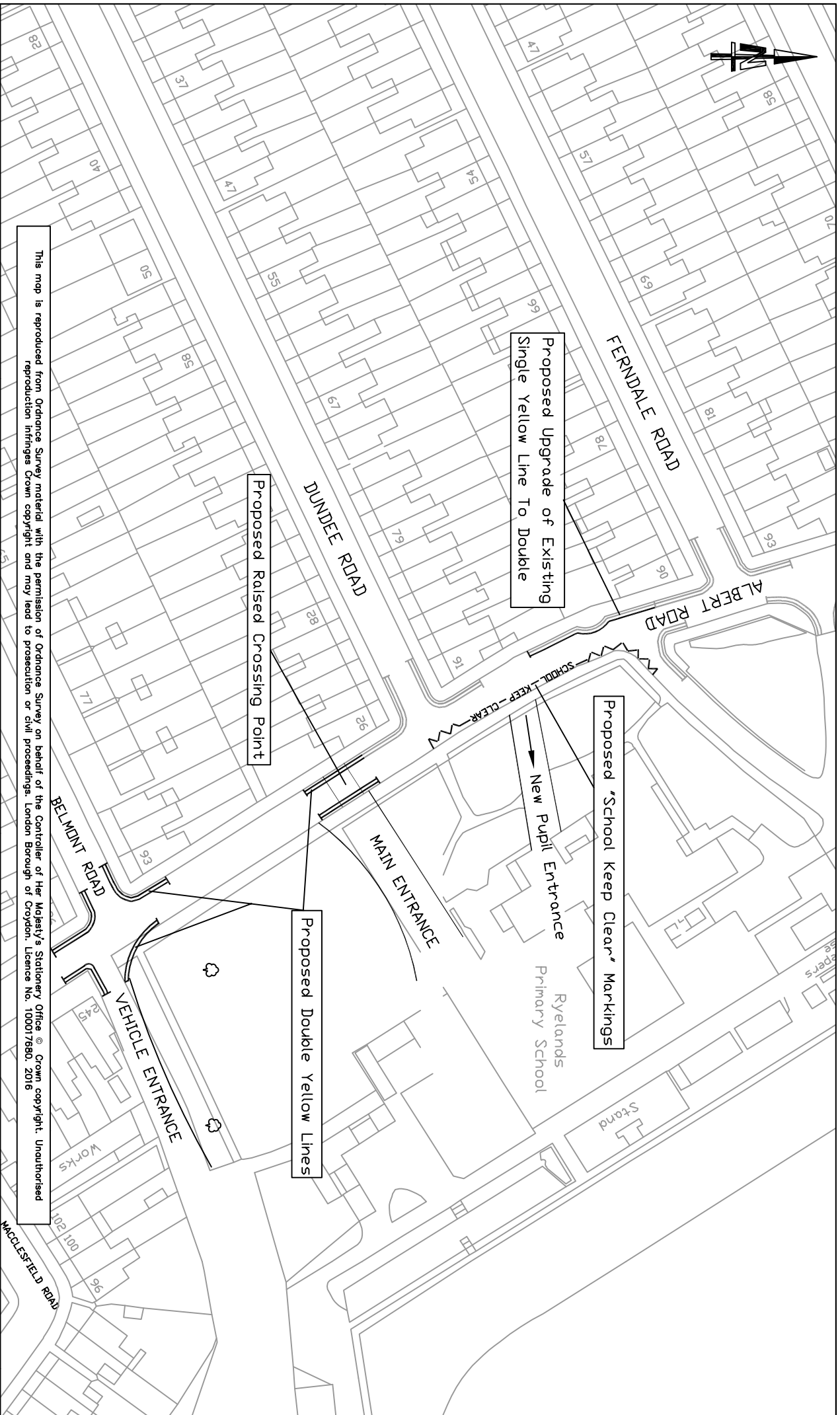
NOTES		JOB NAME		DRAWING NO	
ALBERT YARD		PD-297I		REVISION	
DRAWING TITLE		DIRECTOR - STEVE ILES			
PROPOSED "NO PARKING AT ANY TIME" IN ALBERT YARD		HIGHWAY IMPROVEMENTS			
DESIGNER	VERIFIED	SCALE AT A4	DATE		
HW	DJW	1:1000	March 2016		



This map is reproduced from Ordnance Survey material with the permission of Ordnance Survey on behalf of the Controller of Her Majesty's Stationery Office © Crown copyright. Unauthorised reproduction infringes Crown copyright and may lead to prosecution or civil proceedings. London Borough of Croydon, Licence No. 100017680, 2016

NOTES

JOB NAME		NAMTON DRIVE			DRAWING NO		PD-297J	REVISION	-
DRAWING TITLE		PROPOSED DOUBLE YELLOW LINES AROUND THE TURNAROUND AREA.			PLACE DEPARTMENT		STREETS DIVISION		
DESIGNER		HW			DIRECTOR - STEVE ILES		HIGHWAY IMPROVEMENTS		
VERIFIED		DJW			SCALE AT A4		1:500		
DATE		March 2016							



This map is reproduced from Ordnance Survey material with the permission of Ordnance Survey on behalf of the Controller of Her Majesty's Stationery Office © Crown copyright. Unauthorised reproduction infringes Crown copyright and may lead to prosecution or civil proceedings. London Borough of Croydon, Licence No. 100017680, 2016

NOTES		JOB NAME		DRAWING NO	
ALBERT ROAD		ALBERT ROAD		PD-297K	
DRAWING TITLE		SCALE AT A4		REVISION	
PROPOSED WAITING RESTRICTIONS		1:1000		-	
DESIGNER	VERIFIED	DATE			
HW	DJW	March 2016	HIGHWAY IMPROVEMENTS		